

Shalford Green

Parking locations and restrictions around Shalford Green



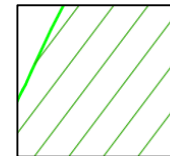
Parks and Leisure Services
Guildford Borough Council

Shalford Green Locations under consideration



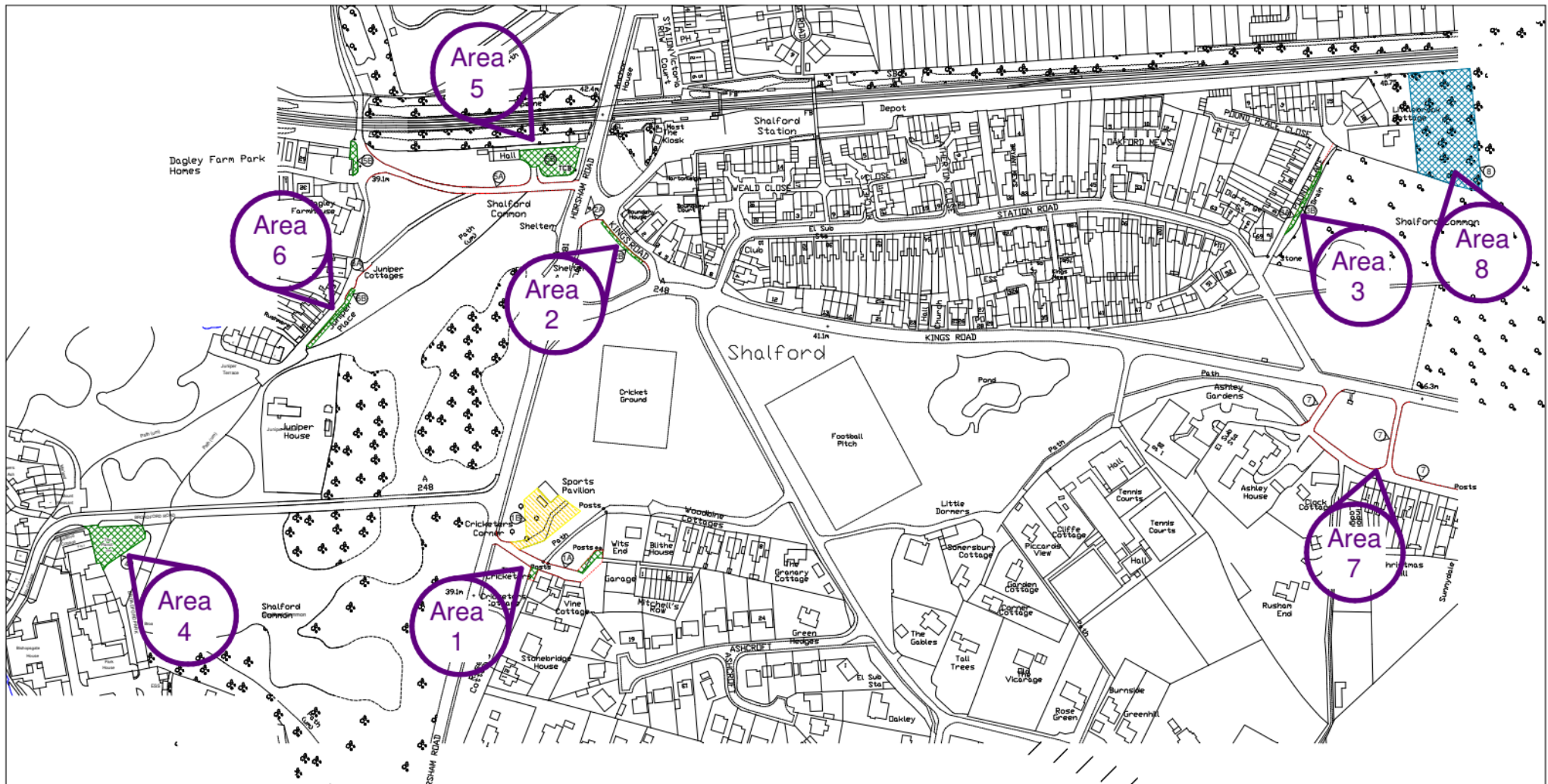


- Area 1 - Huber's Garage / Mitchell's Row
- Area 2 - Kings Road Shop Front
- Area 3 - Pound Place
- Area 4 - Parrot Pub car park
- Area 5 - Recycling car park & Dagley Lane access road
- Area 6 - Dagley Lane / Juniper Terraces
- Area 7 - Approaches to Ashley Gardens & Christmas Hill
- Area 8 - Exchange Land



Registered
Common Land
(CROW Act 2000)





- Area 1 - Huber's Garage / Mitchell's Row
- Area 2 - Kings Road Shop Front
- Area 3 - Pound Place
- Area 4 - Parrot Pub car park
- Area 5 - Recycling car park & Dagley Lane access road
- Area 6 - Dagley Lane / Juniper Terraces
- Area 7 - Approaches to Ashley Gardens & Christmas Hill
- Area 8 - Exchange Land



Area 1. Huber's Garage & Mitchell's Row



View of Huber's garage and parking on the green space



Area 1. Huber's Garage & Mitchell's Row

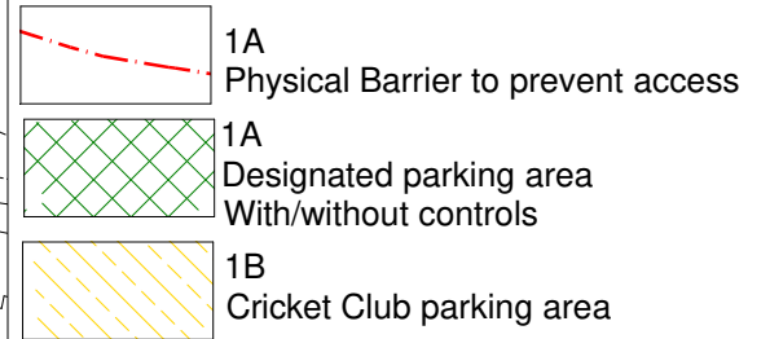
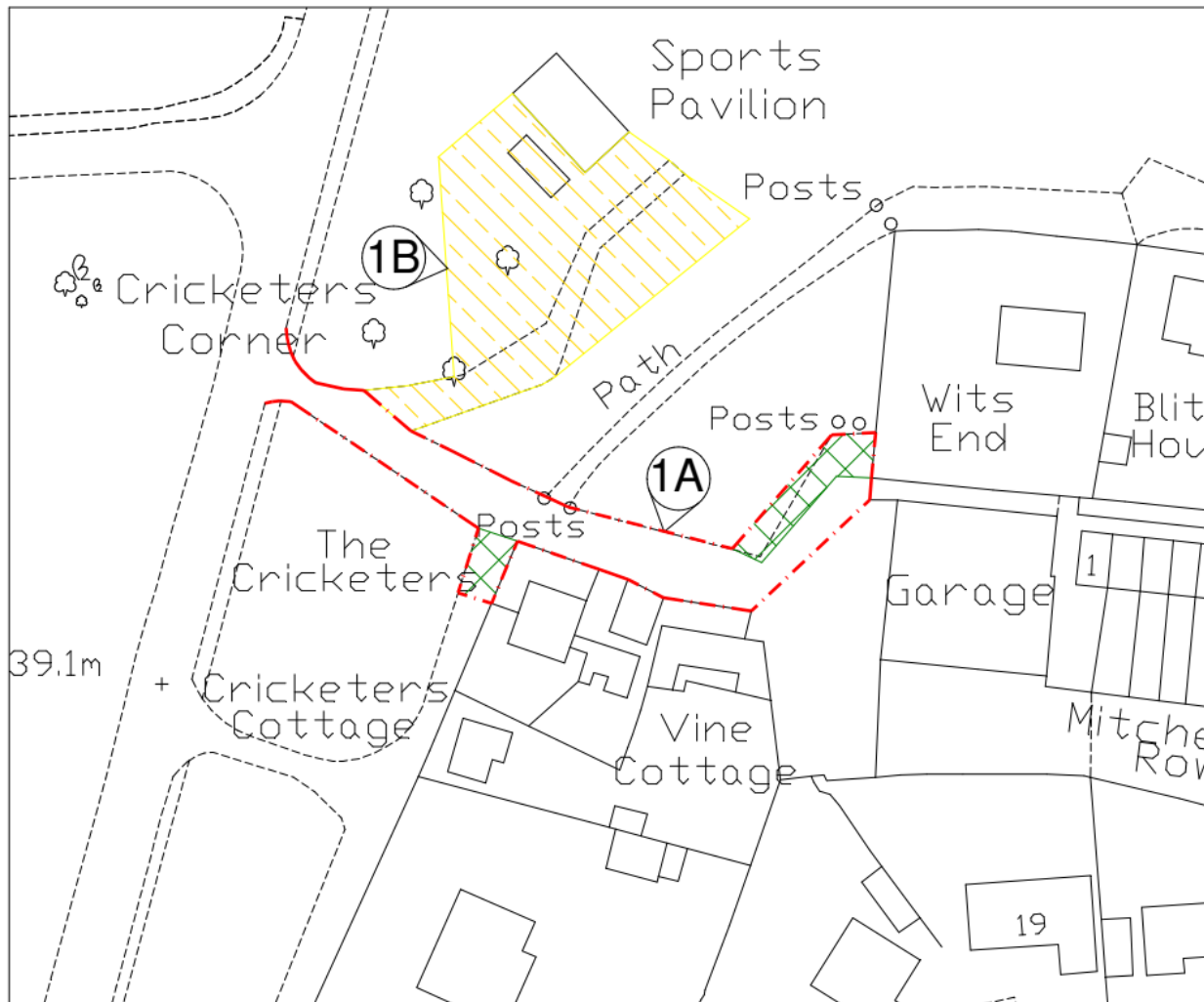


Area 1A - View of Huber's garage from Horsham Road

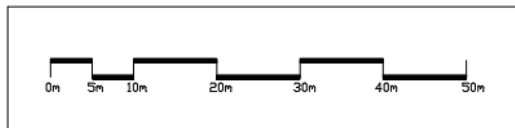


Area 1B - View of the parking area used by the cricket club.





- Yellow Hatch – Cricket Club parking area
- Green Hatch - Designated parking area:
 - 3 to 4 car parking spaces in front of Mitchell's Row
 - 2 car parking spaces next to the cottages.
- Red dotted line shows access restrictions



Area 1 Huber's Garage / Mitchell's row

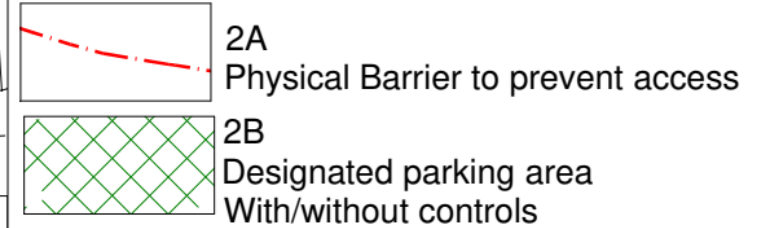
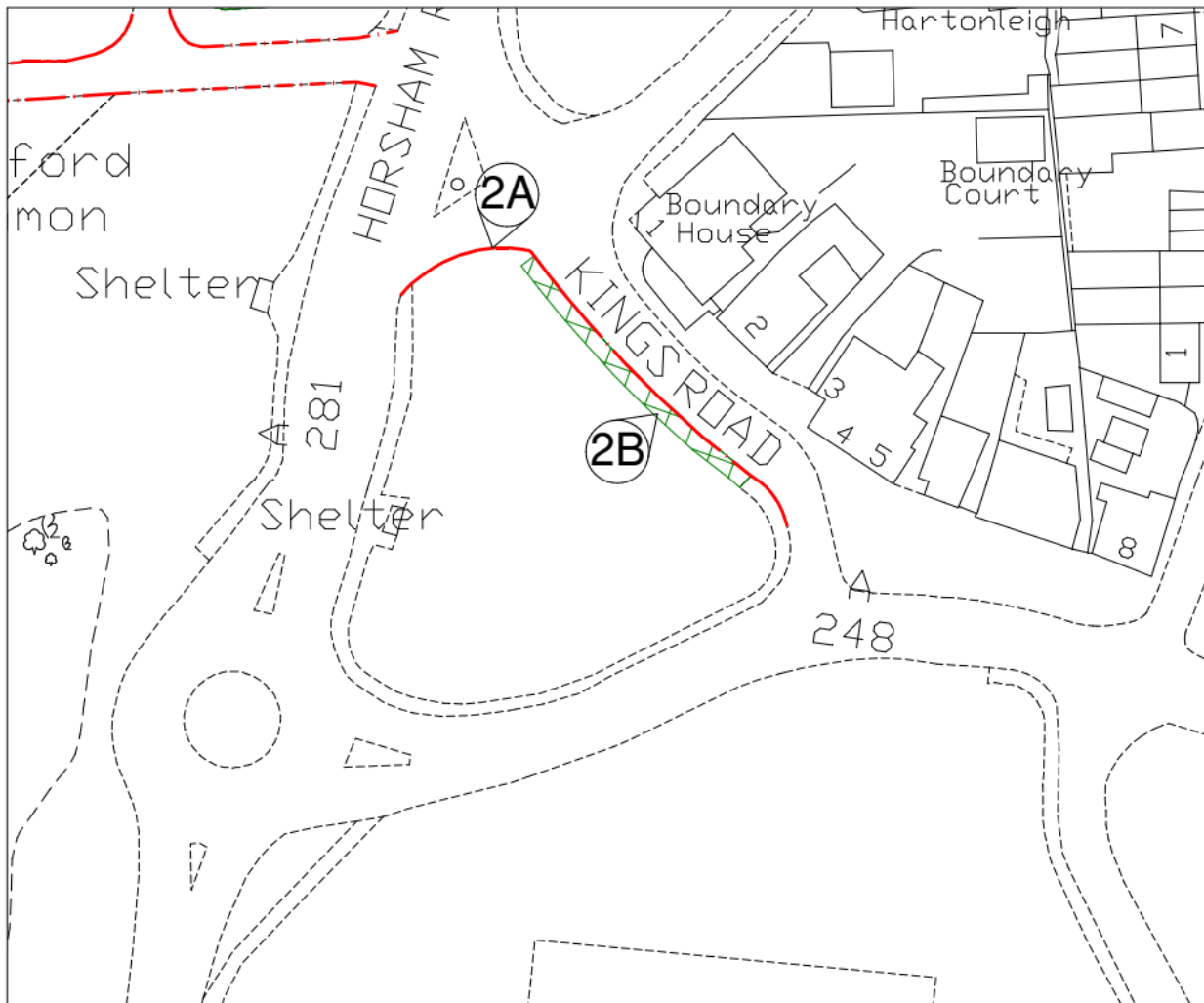


Area 2. Kings Road shop front

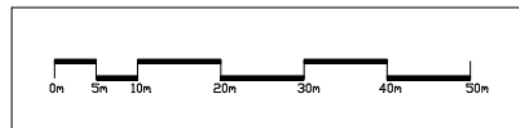


Kings Road looking towards Horsham Road





- 2A access restrictions at edge of the road.
- 2B Green Hatch - Designated parking area. 3m. width approximately providing 5 to 6 additional parking spaces.



Area 2 – Kings Road shop front



Area 3. Pound Place





Pound Place looking towards Station Road

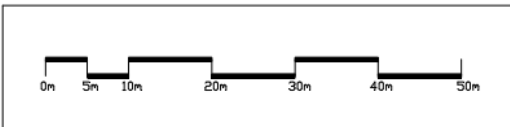


Pound Place from Station Road junction



-  3A
Physical Barrier to prevent access
-  3B
Designated parking area
With/without controls

- 3A access restrictions at edge of the road.
- 3B Green Hatch - Designated parking area as currently plus access restrictions next to the parking spaces. 10 parking spaces.



Area 3 - Pound Place



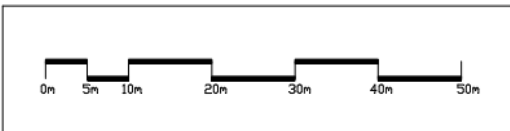
Area 4. Parrot Pub car park





4.
Designated parking area
With/without controls

- 4. Designated parking spaces shown as currently exists.



Area 4 – Parrot Pub car park



Area 5. Recycling car park & Dagley Lane access road



Recycling car park corner of Dagley Lane and Horsham Road



Recycling car park looking from Horsham Road

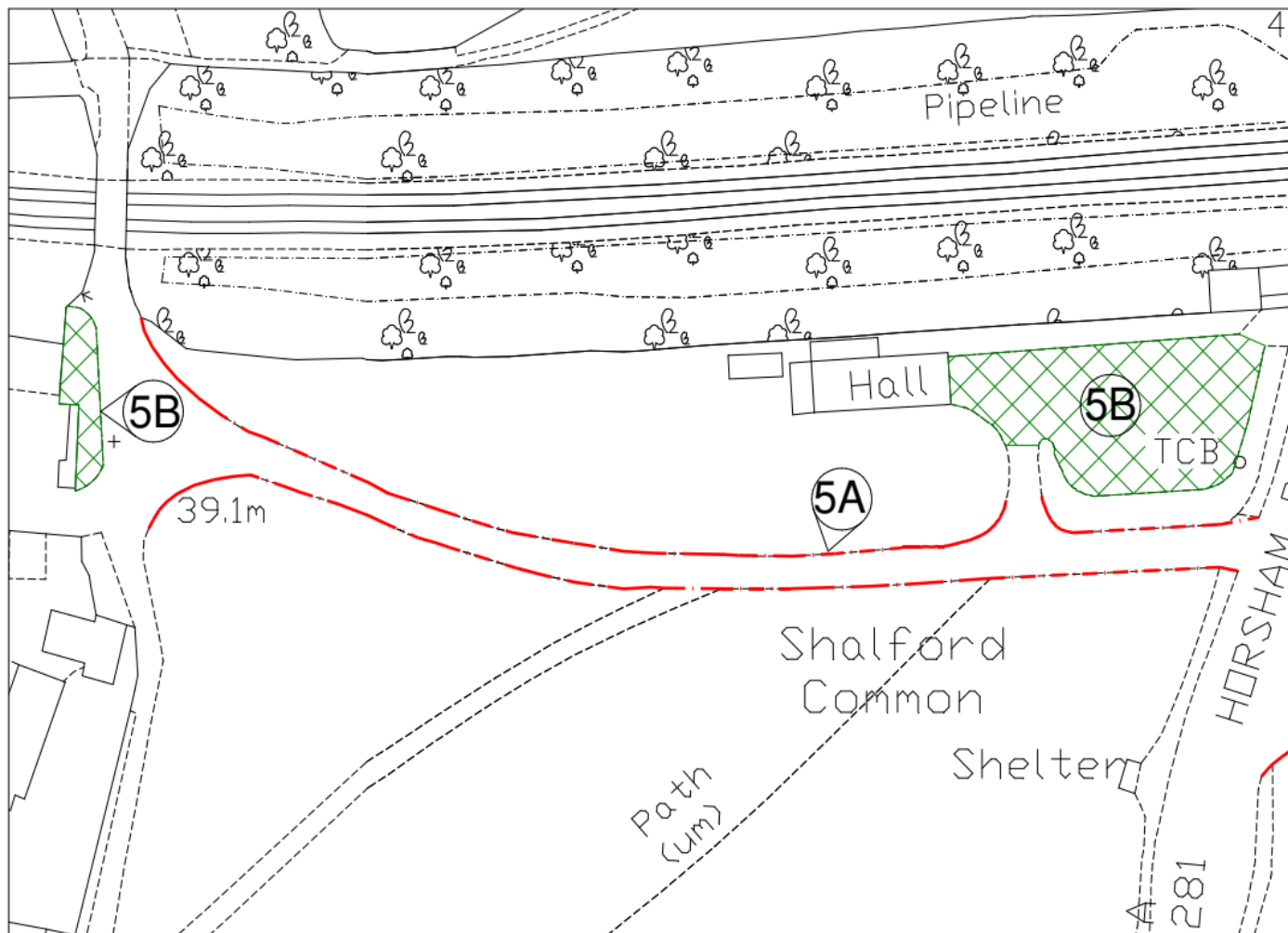


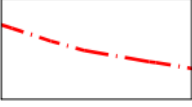

Area 5. Recycling car park & Dagley Lane access road



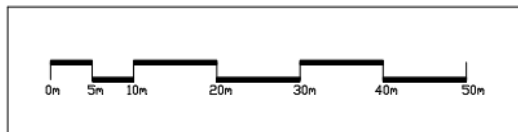
Dagley Lane looking from Horsham Road





-  5A
Physical Barrier to prevent access
-  5B
Designated parking area
With/without controls

- 5A – Restrictions on road boundary.
- 5B - Green Hatch. Designated parking area at the car park and caravan park.
- Approximately 15 regulated spaces in the car park.
- Approximately 3 spaces at the caravan park.



Area 5 – Recycling car park and Dagley Lane access road



Area 6. Dagley Lane / Juniper Terraces

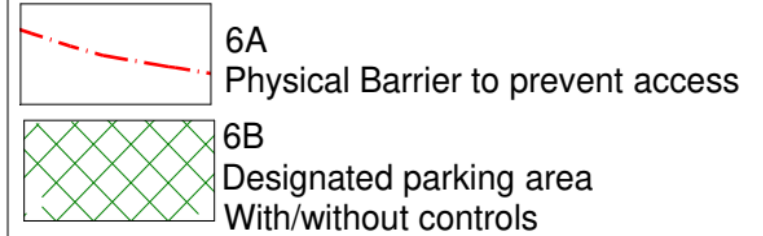
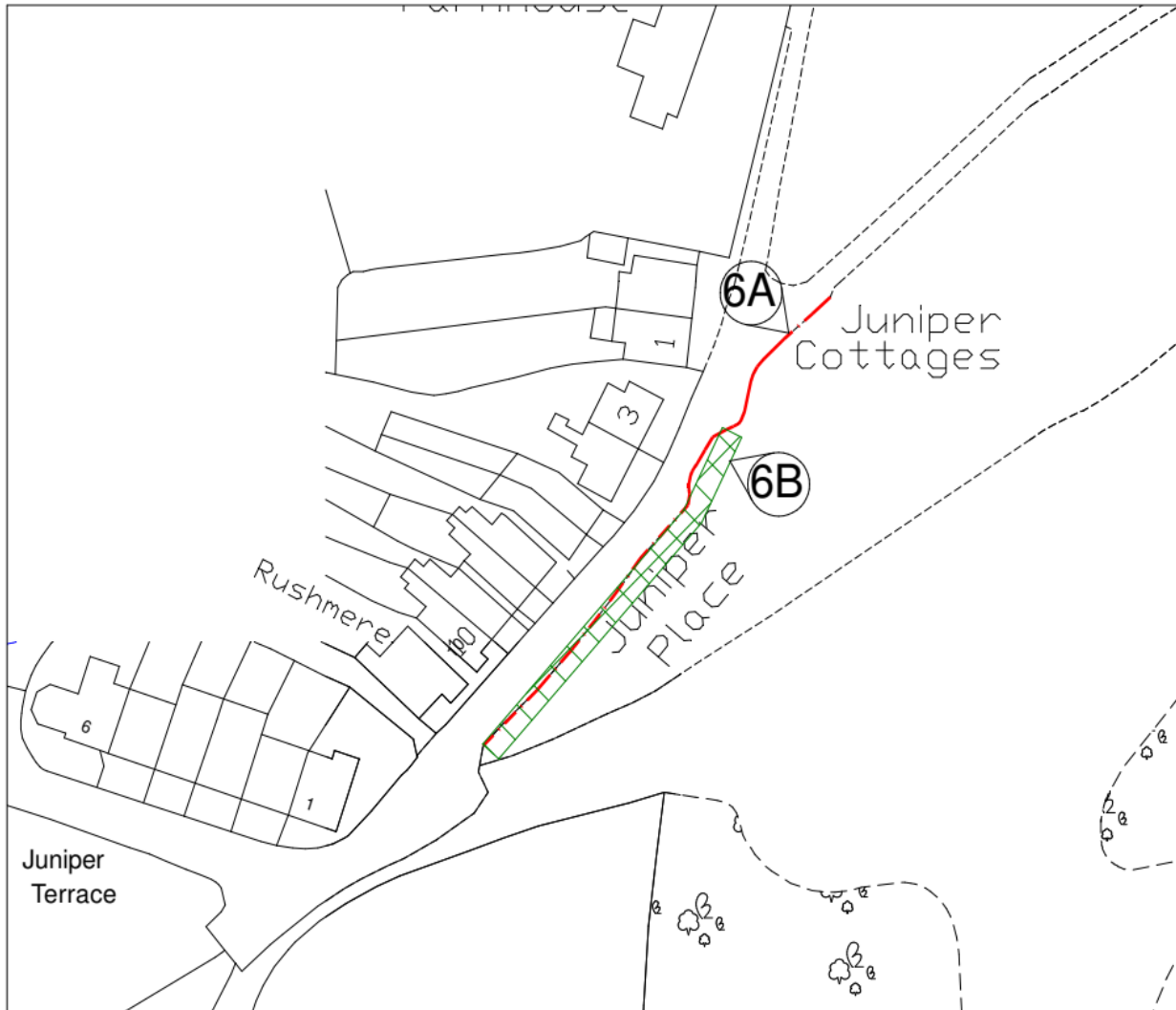


Dagley Lane looking south

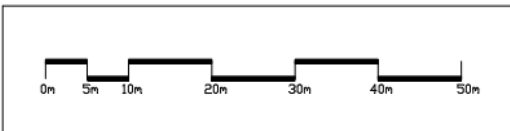


Dagley Lane looking north





- 6A - access restrictions at edge of the road – remove existing car parking bays.
- 6B - Green Hatch – Current informal parking. Implement formalised parking layout.



Area 6 – Dagley Lane / Juniper Terraces



Area 7. Approaches to Ashley Gardens & Christmas Hill



Ashley Gardens from Station Road



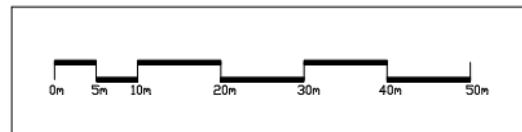
Ashley Gardens looking towards Milkwood





7.
Physical Barrier to prevent access

- 7. Current access restrictions shown.

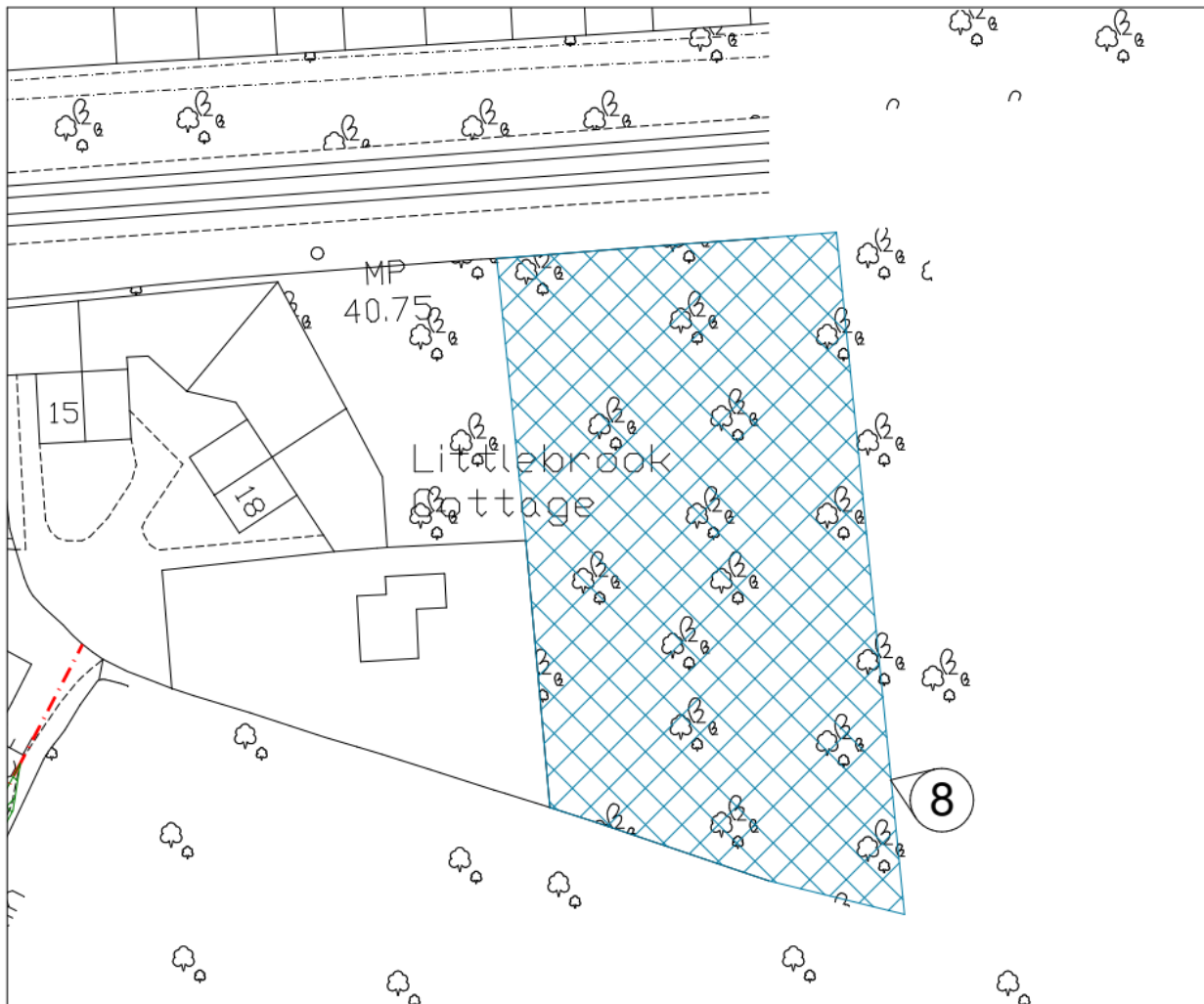


Area 7 – Approaches to Ashley Gardens & Christmas Hill



Area 8. Exchange Land





8.
Land to be exchanged

- 8. Blue hatch showing land to be exchanged.

Area 8 - Exchange Land



END

